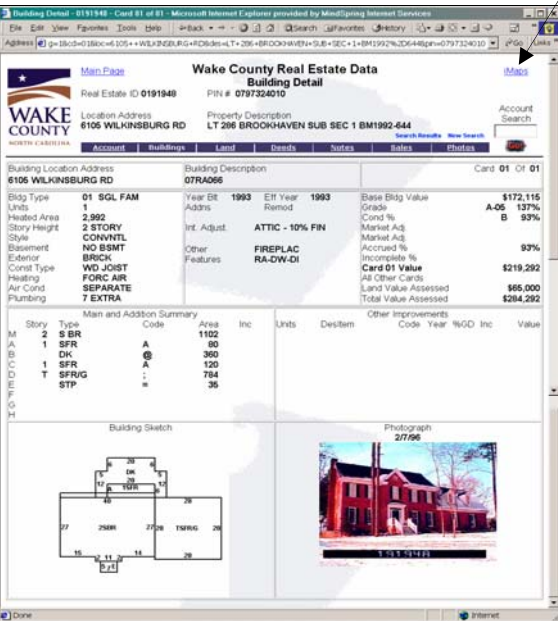
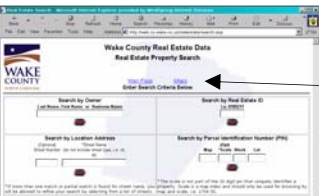


Step 1. Go to <http://web.co.wake.nc.us/realestate/search.asp>

Step 2. Enter address or owners name. Click Go!

Step 3. Follow instructions. "Building" info shown at bottom.




Real Estate Tool - Public Tax Data & Maps

Real Estate Data - Steps 1 through 3
Property Maps - Steps 4 through 10

Step 4. Click [iMaps](#).

Step 5. On right side of screen scroll down, click on "...Start iMaps".

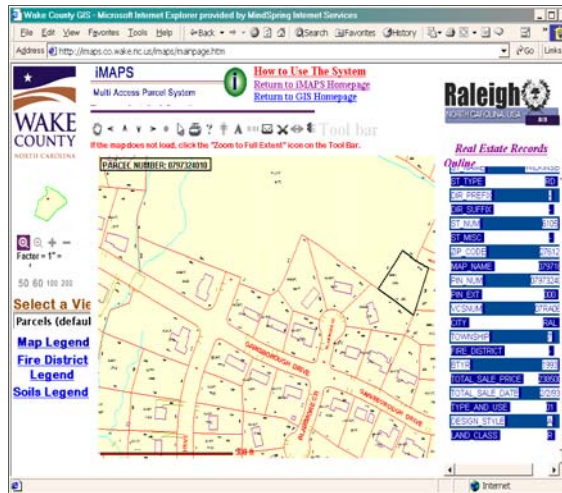
Step 6. A icon bar will appear.

Step 7. Click  to look up by owner's name.

Step 8. Click  to look up by address.

Step 9. Click  to print map.

Step 10. Discover other options - topo lines, zoom & more.



Fresh ideas
Proven experience

Peter lives in Historic Oakwood where he moved the endangered historic home shown on the reverse side and one other to a site near the Governors Mansion. Peter works with buyers and sellers throughout the Triangle area.

919 645-2508
rumsey@mindspring.com
www.peterRumsey.com

